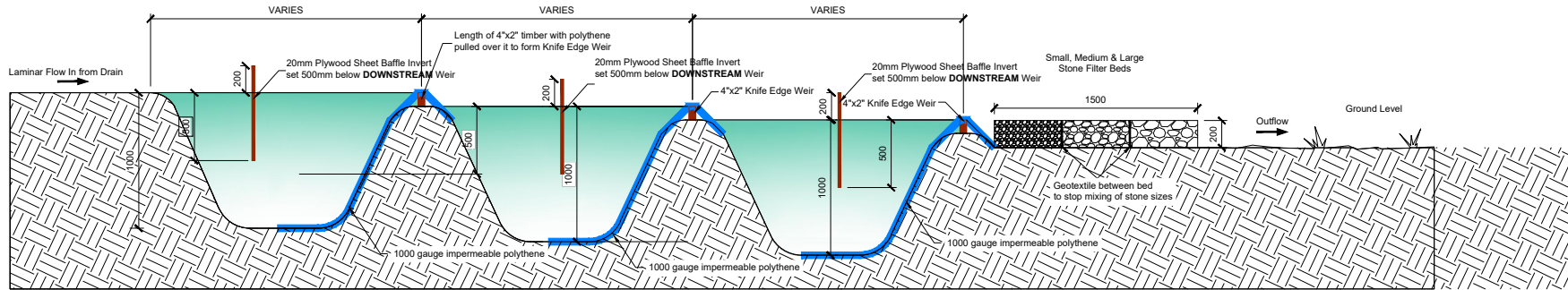
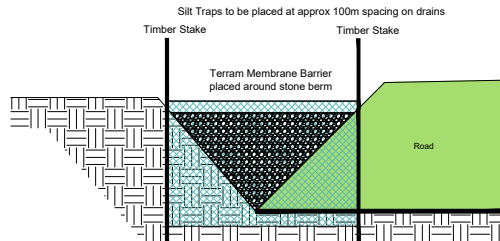


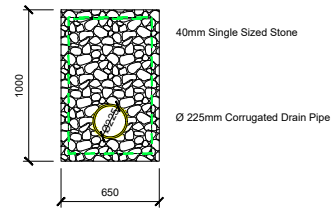
PLAN VIEW OF SETTLEMENT PONDS (WITH DISCHARGE TO DRAINS WHERE APPLICABLE)  
SCALE: 1:50



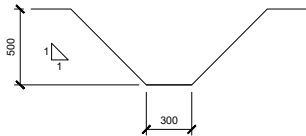
SECTION A-A  
SCALE: 1:50



SEDIMENT FENCE DETAIL  
SCALE 1:50



PERMANENT PERIPHERAL LAND DRAIN  
SCALE 1:50



TEMPORARY "V" DITCH DRAIN PROFILE  
SCALE 1:50



COMPLETED SETTLEMENT POND SYSTEM  
SCALE: Not To Scale

LETTER WIND FARM			
APONDING NAME	TOTAL CATCHMENT AREA	AREAS TYPE	
SP-01	5910	5910	NA
SP-02	6850	5600	1250
SP-03	1650	NA	1650
SP-04	5925	HARDSTAND & CRANES	NA
SP-05	1525	NA	1525
SP-06	4985	HARDSTAND & CRANES	NA
SP-07	2515	ROAD & TURNING BAY	
SP-08	4520	HARDSTAND & CRANES	NA
SP-09	1250		ROADS
SP-10	1450		ROADS
SP-11	2095	COMPOUND	
SP-12	1940	SUBSTATION	ROADS

HY-TEX Terrastop Premium  
Silt Fence or similar approved.  
Held in place with 75mmSq by  
1.0m height timber posts @ 1.5m c/c

DRAFT\_0

rev.	modifications	by	chkd	date

File: P:\job-jobs\5969 - Letter Wind Farm\Drawings\300 - Drainage Details\5969-PL-303.dwg

Client LETTER WIND FARM LIMITED			
Project PROPOSED WIND FARM AT LETTER, DRUMKEERAN CO. LEITRIM.			
Stage PLANNING			
Title DRAINAGE DETAILS SHEET 3 OF 4			
Scales As Noted @ A3			
Surveyed	Prepared By J.B.	Checked S.C.	Date 10/23

© COPYRIGHT OF  
JENNINGS O'DONOVAN & PARTNERS LIMITED,  
CONSULTING ENGINEERS,  
FINISKILIN,  
SLIGO,  
IRELAND.  
TEL. (0035371) 9161416.  
FAX. (0035371) 9161080.  
Email. info@jodireland.com  
Web. www.jodireland.com



Job No. 5969	Drawing no. PL-303	Figure no.	Revision
-----------------	-----------------------	------------	----------